

# Public Document Pack

**Democratic Services Section  
Chief Executive's Department  
Belfast City Council  
City Hall  
Belfast  
BT1 5GS**

22nd August, 2017

## **SPECIAL MEETING OF CITY GROWTH AND REGENERATION COMMITTEE**

Dear Alderman/Councillor,

In addition to those matters previously notified to you, the following item(s) will also be considered at the meeting to be held at 4.00 pm on Wednesday, 23rd August, 2017.

Yours faithfully,

SUZANNE WYLIE

Chief Executive

### **AGENDA:**

4 (a) Late Appendix (Pages 1 - 12)

**This page is intentionally left blank**

Network Traffic, Street Lighting and  
Transportation



Department for

**Infrastructure**

An Roinn

**Bonneagair**

[www.infrastructure-ni.gov.uk](http://www.infrastructure-ni.gov.uk)

Eastern Division

Ms. Suzanne Wylie  
Chief Executive  
Belfast City Council  
City Hall  
BELFAST  
BT1 6RB

Chief Executive's Office	
Date:	15 / 8 / 17
Noted by CX:	Y/N
Ref:	Sw 29 / 8
Referred to:	
Copy sent	Original sent
MB updated	Invite reg

Hydebank  
4 Hospital Road  
Belfast  
BT8 8JL

Telephone: 0300 200 7893

Fax: (028) 9025 3220

Textphone number: 028 9054 0022

Email: [Traffic.Eastern@infrastructure-ni.gov.uk](mailto:Traffic.Eastern@infrastructure-ni.gov.uk)

Being Dealt With By: R. Owen

Direct Line: 028 90253145

Your Ref:

Our Ref:

Date: **11** August 2017

Dear Ms Wylie

## PROPOSAL TO INTRODUCE WAITING RESTRICTIONS – ALBERTBRIDGE ROAD, BELFAST.

I am writing to inform you of our proposal to take forward the necessary legislation to introduce (and revoke) waiting restrictions at various locations along the Albertbridge Road from Castlereagh Street to the Newtownards Road. Please refer to the attached schedules and drawings for more details.

These changes form part of the Belfast Rapid Transit (BRT) project.

We would welcome any comments you may have on this proposal.

Yours sincerely

RACHEL OWEN  
Traffic Management 1

ENCS

Faint, illegible table with multiple rows and columns, possibly a ledger or data table.

||

*Handwritten signature or scribble in purple ink.*



**SCHEDULE 1 (b)**

**NO WAITING  
(No Loading/Unloading)**

**MONDAY TO SATURDAY (Inclusive)  
7am – 7pm**

**NAME OF ROAD/  
DRAWING No.**

**REF**

**SIDE**

**LENGTH**

Albertbridge Road	H	North-westside	Point 15m North-east of junction with Paulett Avenue for 31m in a north-easterly direction
Albertbridge Road	D	North-westside	Point 15m North-east of junction with Templemore Avenue for 13m in a north-easterly direction *EXISTING RESTRICTION BUT CAN'T FIND LEGISLATION*
Albertbridge Road	G	South-eastside	Point 15m north-east of junction with Skipton Street for 19m in a north-easterly direction (protection of bus lane taper)

**SCHEDULE 1 (a)**

**NO WAITING**  
**(Loading/Unloading is permitted)**

**MONDAY TO SATURDAY (Inclusive)**  
**7am – 7pm**

**NAME OF ROAD/  
DRAWING No.**

**REF**

**SIDE**

**LENGTH**

NAME OF ROAD/ DRAWING No.	REF	SIDE	LENGTH
Albertbridge Road	B	Northside	Point 34m east of junction with Mountpottinger Road for 32m in an easterly direction (protection of bus lane taper)

## SCHEDULE 2

**NO WAITING AT ANY TIME  
(Loading/unloading is permitted)**

**NAME OF ROAD/  
DRAWING No.                      REF                      SIDE                      LENGTH**

Albertbridge Road	A	Northside	Point 15m east of junction with Mountpottinger Road for 19m in easterly direction *EXISTING RESTRICTION BUT CAN'T FIND LEGISLATION*
Albertbridge Road	E	Southside	Point 15m east of junction with Castlereagh Street junction for 12m in an easterly direction
Albertbridge Road	F	Southside	Point 15m east of junction with Stormount Lane junction for 7.5m in an easterly direction

**SCHEDULE 3**

**NO WAITING AT ANY TIME  
(No loading/unloading)**

**NAME OF ROAD/  
DRAWING No.**

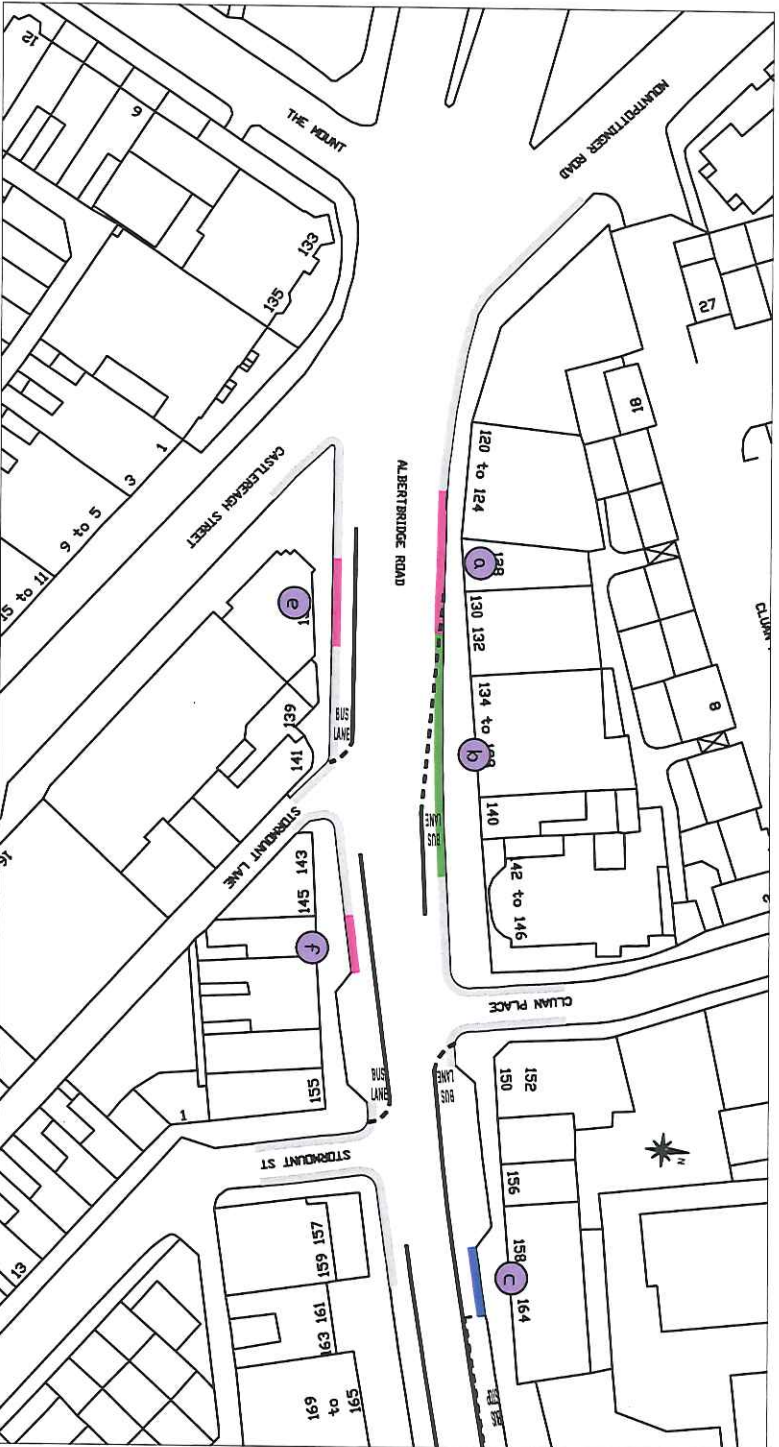
**REF**

**SIDE**

**LENGTH**

Albertbridge Road	C	Northside	Point 28.5m east of junction with Cluan Place for 9m in easterly direction (halt approach protection)
-------------------	---	-----------	---





- Location of proposed 'no loading/unloading' restrictions (double yellow lines) shown in **BLUE**
- Location of proposed 'part-time' waiting restrictions (single yellow lines) shown in **GREEN**
- (Part-time restriction operates Mon - Sat, 7am to 7pm, loading/unloading is permitted)
- Location of proposed 24hr waiting restrictions (double yellow lines) shown in **MAGENTA**
- Existing road markings shown in **GREY**

NO. REVISION DATE

Based upon Ordnance Survey of Northern Ireland's data with the permission of the controller of Her Majesty's Stationery Office, © Crown copyright and database right NIWA ESRLK1414. Unauthorised reproduction infringes © Crown copyright and may lead to prosecution or civil proceedings.

**ALBERTBRIDGE ROAD  
AT CLUAN PLACE**

**BELFAST RAPID TRANSIT**

FILE NO.	DESIGNED	date
	CHECKED	date
	APPROVED	date
Drwg. No.	Revision	

Scales  
**1:1000 (Main drawing)**



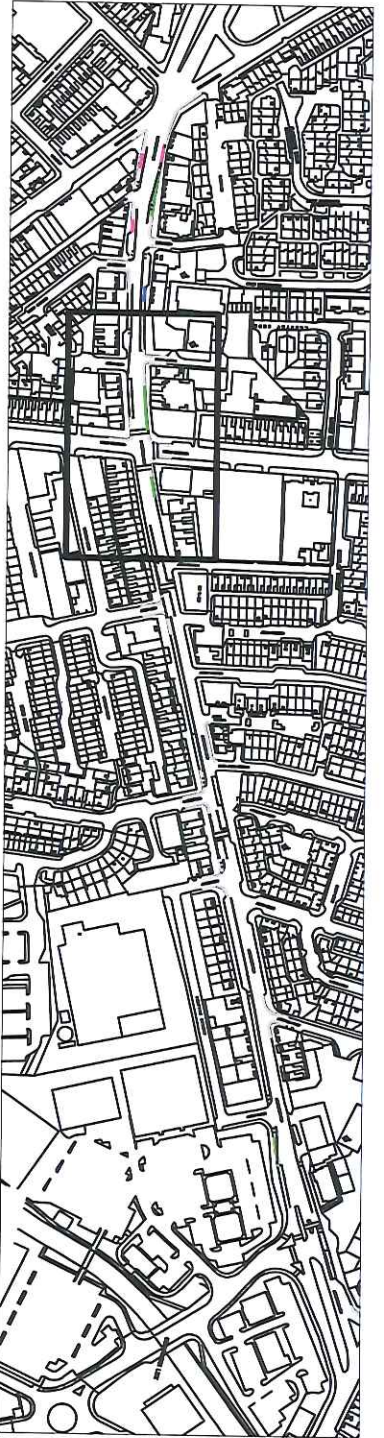
**Eastern Division**

Hydebank  
4 Hospital Road  
Belfast, BT8 8JL  
Telephone: 02890 253000  
Fax: 02890 253220









Location of proposed 'part-time' waiting restrictions (single yellow lines) shown in **GREEN**  
 (Part-time restriction operates Mon - Sat, 7am to 7pm, no loading/unloading)  
 Existing road markings shown in **GREY**  
 Bus lane operates 7am - 7pm, Mon - Sat.

NO.	REVISION	DATE

Based upon Ordnance Survey of Northern Ireland's data with the permission of the controller of Her Majesty's Stationery Office.  
 © Crown copyright and database right NIWA E841474.  
 Unauthorised reproduction infringes © Crown copyright and may lead to prosecution or civil proceedings.

**Project**  
**ALBERTBRIDGE ROAD**  
**AT TEMPLEMORE AVENUE**

**Title**  
**BELFAST RAPID TRANSIT**

FILE NO.	DESIGNED	date
DRAWN	CHECKED	date
TRACED	APPROVED	date
Dwg. No.	Revision	

Scales  
**1:1000 (Main drawing)**

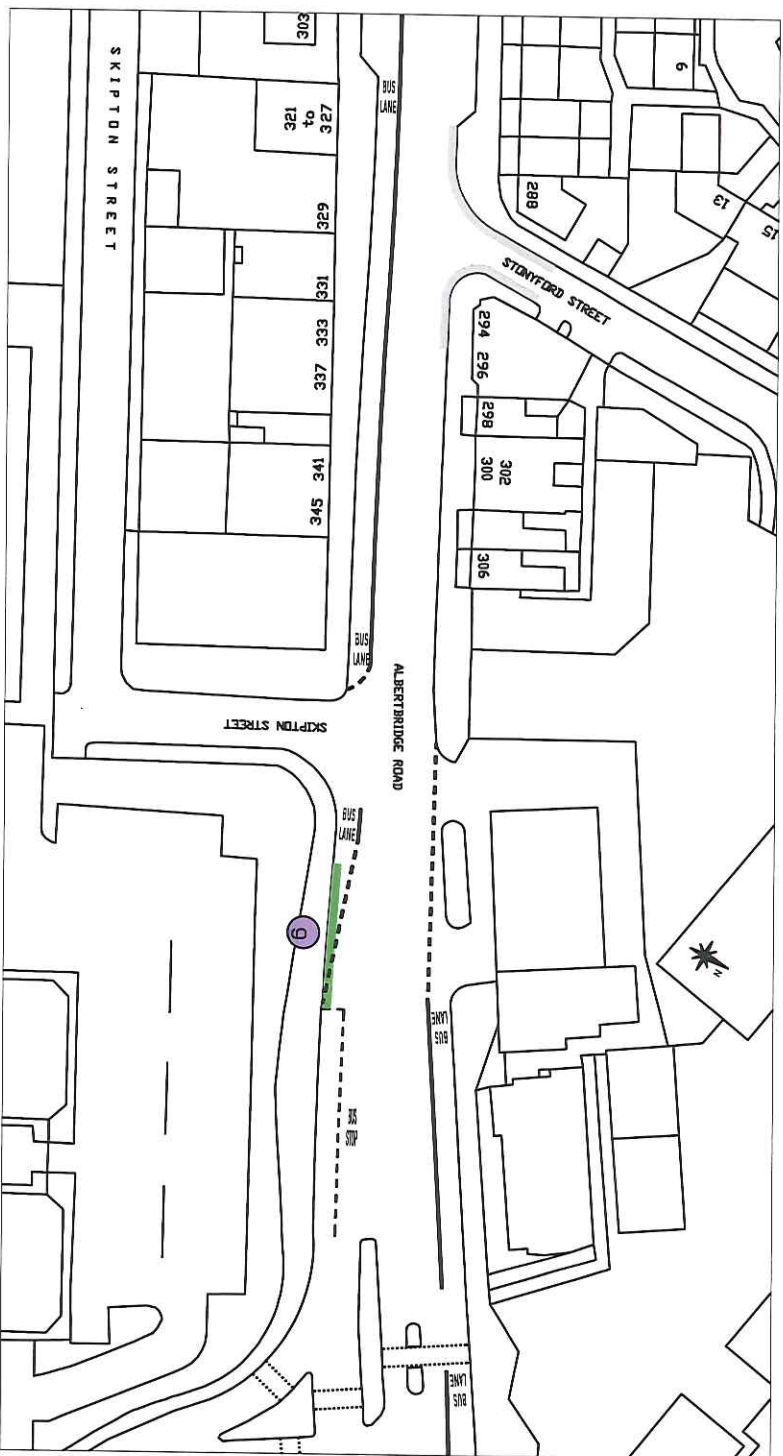
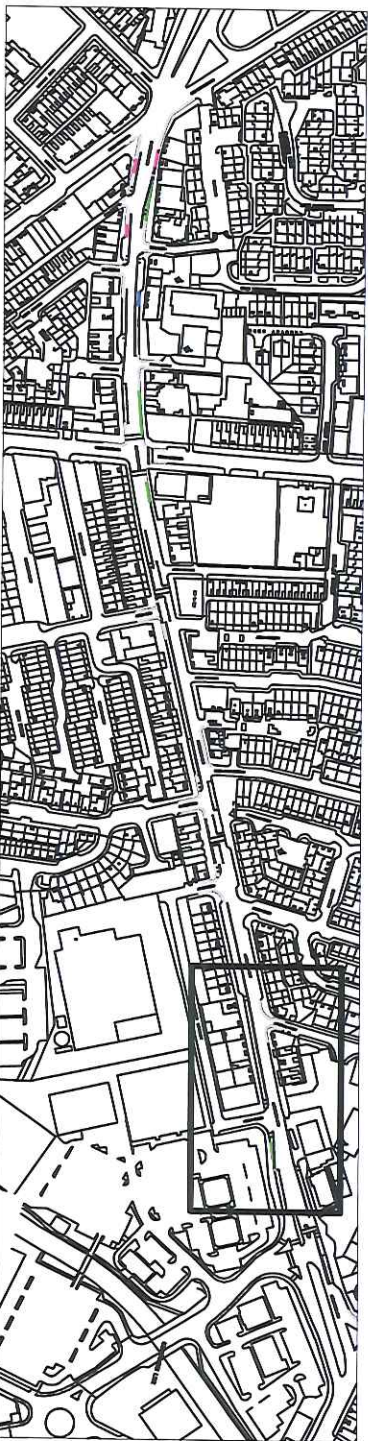


**Eastern Division**  
 Hydebank  
 4 Hospital Road  
 Belfast BT8 9JL  
 Telephone: 02890 253000  
 Fax: 02890 253220









Location of proposed 'part-time' waiting restrictions (single yellow lines) shown in **GREEN**

(Part-time restriction operates Mon - Sat, 7am to 7pm, no loading/unloading)

Existing road markings shown in **GREY**

Bus lane operates 7am - 7pm, Mon - Sat.

NO.	REVISION	DATE

Based upon Ordnance Survey of Northern Ireland's data with the permission of the controller of the Mapbox's 25th Session Office. © Crown copyright and database rights NIWA E814214. Unauthorised reproduction infringes © Crown copyright and may lead to prosecution or civil proceedings.

**Project**  
**ALBERTBRIDGE ROAD**  
**AT SKIPTON STREET**

**Title**  
**BELFAST RAPID TRANSIT**

FILE NO.	DESIGNED	date
DRAWN	CHECKED	date
TRACED	APPROVED	date
Dwg No.	Revision	Revision

Scale: **1:1000 (Main drawing)**



**Eastern Division**  
 Hydebank  
 4 Hospital Road  
 Belfast BT8 8JL  
 Telephone: 02890 253000  
 Fax: 02890 253220

